

Map Explorer 213 yr Arolwg Ordnans am bron yr holl ffordd, ac Explorer OL23 yn angenrheidiol am y cychwyn (cyf. grid SN609901).

Ordnance Survey Explorer 213 for nearly all the way, with Explorer OL23 needed for the start (grid ref: SN609901)

Dewch adeg y trai i weld Sarn Gynfelyn yn Wallog. Dywedir bod y gefn taednog yn hen ffordd sy'n arwain i wlad chwedlonol Cantrêr Gwaelod.

Come at low tide to see Sarn Gynfelyn exposed at Wallog. This impressive shingle ridge is said to be an ancient causeway giving access to the Lowland Hundred.



Gogledd North

Safle Carafanau Caravan Site

Cofeb Rhyfel War Memorial

B4572

Cliff Road

B4353

Onibai bod y tywydd yn beryglus o wael adeg y llanw, ewch i'r chwith ar hyd y traeth (neu dilynwch y ffordd y tu ôl iddo).

Unless the weather is dangerously bad at high tide, go left along the beach (otherwise follow the parallel road).

Aberystwyth

CYCHWYN START

BORTH

Machynlleth

B4353

Wallog

Sarn Gynfelyn

Hen Odyn Galch Old Lime Kiln

Borth

GORFFEN FINISH

ABERYSTWYTH

Ffordd-y-Mor Terrace Road

Craig Glas

Constitution Hill

Rheilffordd y Graig

Cliff Railway

Camera Obscura

Gogledd North

Bae Clarach Bay

Afon Clarach River

Safle Carafanau Caravan Site

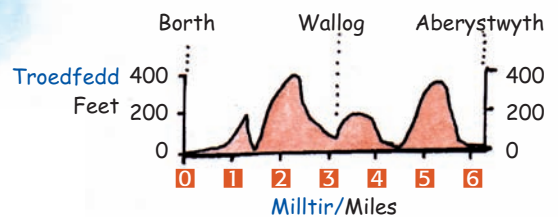
Cerrig wedi eu cribo Combed rocks

ALLWEDD/KEY

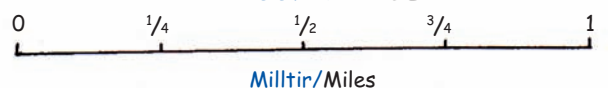
- 5** Trywydd y llwybr troed gyda'r pellter a gerddwyd o'r cychwyn mewn milltiroedd
The footpath route with distance walked from the start in miles
- ... Llwyr arall (ddim o reidwydd yn dramwy cyhoeddus)
Other path (not necessarily a right of way)
- Ffordd modur gyda bont
Motor road with bridge
- Rheilffordd gyda gorsaf
Railway line with station
- Nant neu afon yn dangos cyfeiriad y llif
Stream or river with direction of flow
- Glan y môr gyda clogwyn
Shoreline with cliffs
- Clawdd neu ffens
Hedge or fence
- Mur/Wall
- Coed/Trees
- Gât/Gate
- Arwyddbost/Signpost
- Sticil/Stile
- Adeiladau pwysig
Significant buildings

gan/by Laurence Main

PROFFEIL GRADDIANT/GRADIENT PROFILE



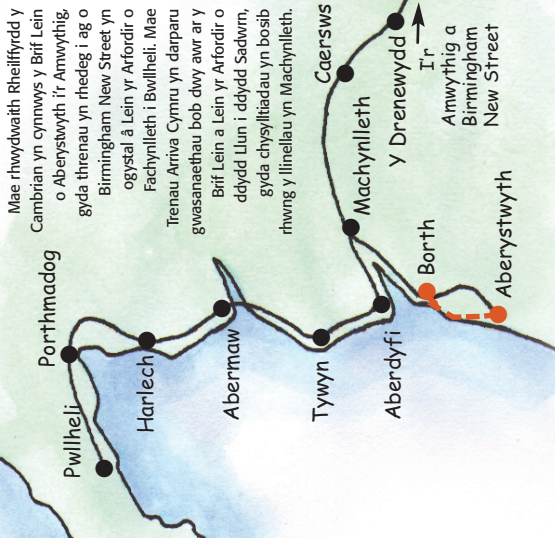
GRADDFFA/SCALE



Crwydrau'r Cambrian Rhif 1 Borth - Aberystwyth

Pellter: 6 milltir Math: Cymedrol Amser: 2 – 4 awr

Cyfes o daflenni yw Crwydrau'r Cambrian sy'n hyrwyddo llwybrau human dwysedig linellol rhwng gorsafoedd rheilffyrdd ar rhydwaiith y Cambrian. Wedi eu datblygu i hyrwyddo llwybrau yng Nghanolbarth Cymru sy'n hawdd eu cyrraedd heb gar, maent wir yn manteisio i'r eithaf ar y golygfeydd arbennig a bywyd gwyllt amrywiol sydd gan y rhan yma o'r byd i'w gynning.



Mae rhydwaiith Rheilffyrdd y Cambrian yn cynnwys y Brif Lein o Aberystwyth i'r Amwythig, gyda threâu yn rhedeg i ag o Birmingham New Street yn Ffynonellu i Bwllheli. Mae Trenau Ariva Cymru yn darparu gwasanaethau bob dwy awr ar y Brif Lein a Lein yr Arfordir o ddydd Llun i ddydd Sadwrn, gyda chysylltiadau yn bosib rhwng y linellau yn Machynlleth.

Rhif 1 Borth - Aberystwyth
Mae'r llwybr yma yn cysylltu y gyrchfan lan-môr traddodiadol Borth gyda Aberystwyth, prifddinas answyddogol Canolbarth Cymru, ar hyd ffordd arfordirol hardd sydd â golygfeydd dramatig a ganw. Mae'r llwybr yn ffurfio un rhan o lwybr hirach Arfordir Ceredigion – cadwch lygad ar agor am y logo ar awyddbyst ar hyd y ffordd.

Tir: Llywbr arfordirol gyda rhai llethrau a chwympfeydd serth. Clogwyni serth gyferbyn â'r llwybr felly cadwch lygad barcud ar blant a chŵn.

Bywyd gwyllt: Dolffin Twynbwl, Morloi Llwyd, Llamhdydd, Madfall Cyffredin, Iâr Fach Y Rhos a Iâr Fach Las. Ystod eang o adar gan gynnwys Brân Goesgoch, Timwen Y Graig, Dycyn y Graig, Planhigion gan gynnwys Gludlys Arfor a Blodau Corffennaf.

Lluniaeth: Dewis o siopau, caffis, 'tec-aways' a thafardai ym Morth, Clarach ac Aberystwyth. Mae'r caffi ar gopa Craig Glais yn darparu amyniaeth eang o luniaeth haeddianol i gerddwyr yn ogystal â golygfeydd panoramig goddog o Aberystwyth a Bae Ceredigion.

Am ragor o wybodaeth ar...
Cludiant Cyhoeddus: 0871 200 22 33 www.traveline.org.uk
Rheilffyrdd y Cambrian: www.leincambrianline.co.uk
Llywbr Arfordir Ceredigion: www.ceredigioncoastpath.org.uk
Yr ardal: Canolfan Groeso Twristiaid Aberystwyth 01970 612125
Canolfan Groeso Twristiaid Borth 01970 871174 www.ceredigion.gov.uk

Diarddiad: Mae'r llwybrau a hywyddir yng Nghwydrau'r Cambrian yn dilyn tramwy cyhoeddus adnabyddus. Nid yw Partneriaeth Rheilffyrdd y Cambrian yn derbyn unrhyw gyfrifdeib am unrhyw niwed na difrod a achoswyd tra'n ymgymyrd â'r llwybrau. Cyfrifdeib y rhai sy'n ymgymyrd â'r llwybrau yw sicrhau eu bod wedi paratoin brodiol i weud hymny cyn dechrau.

Pethau i'w cofio pan yn cerdded Crwydrau'r Cambrian:

1. Gwisgwch ddilland ac esgidiau priodol.
2. Ewch â dillad sbâr – mae'r tywydd yng Nghanolbarth Cymru yn gallu newid yn sydyn!
3. Ewch â digon o fwyd a dŵr.
4. Hysbyswch rhywun o le yr ydych yn mynd, ar hyd pa dramwy a phwyd yr ydych yn disgwyf dychwelyd.
5. Peidwch dibynnu ar ffôn symudol gan fod nifer o ardaloedd Canolbarth Cymru â derbynriad gwael neu dim o gwbl.
6. Cydymffurfwch â'r Cód Cefn Gwlad drwy adael dim byd ond ôl eich traed!



- Things to remember when walking the Cambrian Trailways:**
1. Wear appropriate clothing and footwear.
 2. Take spare clothing - the weather in Mid Wales can change quickly!
 3. Take plenty of food and water.
 4. Tell someone where you're going, along with the route and when you expect to return.
 5. Don't rely on a mobile phone as many areas in Mid Wales have a poor or no signal reception.
 6. Always obey the Countryside Code and leave nothing but footprints!



The Cambrian Trailways comprise the Main Line between Aberystwyth and Shrewsbury, with through trains to and from Birmingham New Street, and the Coast Line between Machynlleth and Pwllheli. Ariva Trains Wales operate two hourly train services on both the Coast and Main Line, Monday-Saturday, with connections between the Lines possible at Machynlleth.

No.1 Borth - Aberystwyth
This route links the traditional seaside resort of Borth with Aberystwyth, the unofficial capital of Mid Wales, along a beautiful coastal path with rugged and dramatic vistas. The route forms part of the longer Ceredigion Coastal Path - keep an eye out for the logo on signposts on the route.

Terrain: Coastal path with some steep inclines and descents. Steep cliffs adjacent to the path so keep a close eye on children and dogs.

Wildlife: Bottlenose Dolphins, Atlantic Grey Seals, Harbour Porpoises, Common Lizards, Common Blue and Small Heath Butterflies. A wide variety of birds including the Chough, Stonechat and Fulmar, plants including Sea Campion and Thrift.

Refreshments: A selection of shops, cafes, take-aways and pubs at Borth, Clarach and Aberystwyth. The café at the summit of Constitution Hill provides a wide range of well deserved refreshments and wonderful panoramic views of Cardigan Bay and Aberystwyth.

For further information on...
Public Transport: 0871 200 22 33 www.traveline.org.uk
The Cambrian Railways: www.thecambrianline.co.uk
The Ceredigion Coastal Path: www.ceredigioncoastpath.org.uk

The area: Aberystwyth Tourist Information Centre 01970 612125 Borth Tourist Information Centre 01970 871174 www.ceredigion.gov.uk

Disclaimer: The routes promoted in the Cambrian Trailways are along recognised public rights of way. The Cambrian Railways Partnership accepts no liability for injuries sustained or damage caused in undertaking the walks. It is the responsibility of those partaking in the walks to make sure that they are adequately prepared to do so before setting out.



Distance: 6 miles Type: Moderate Time: 2 – 4 hours
The Cambrian Trailways are a series of leaflets promoting self guided linear walks between railway stations on the Cambrian network. These have been developed to promote car-free accessible walks in the Mid Wales area that really make the most of the wonderful, varied scenery and wildlife this unique part of the world has to offer.

Cambrian Trailway No.1 Borth - Aberystwyth

